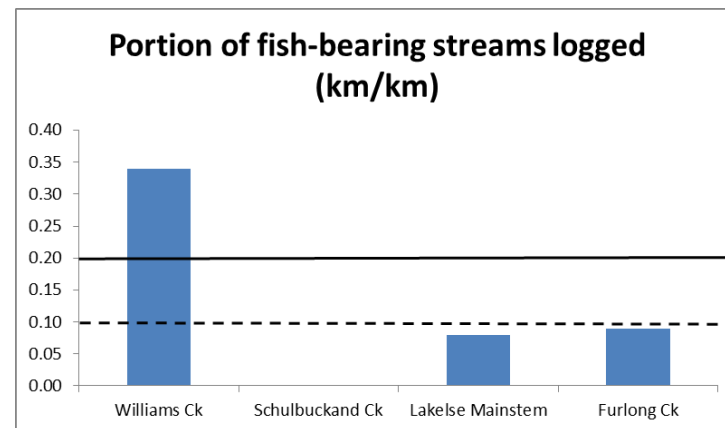
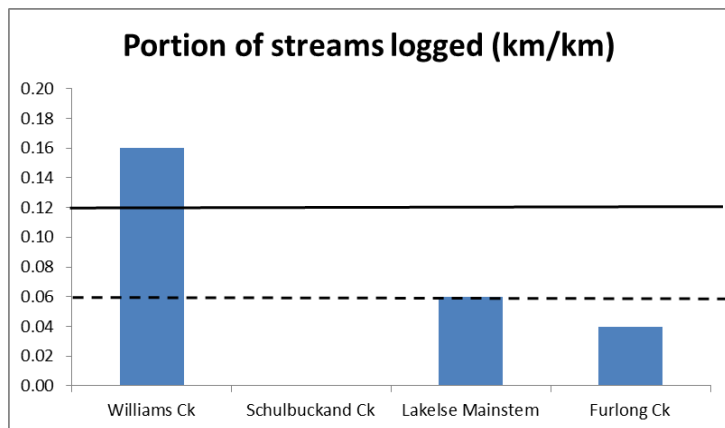
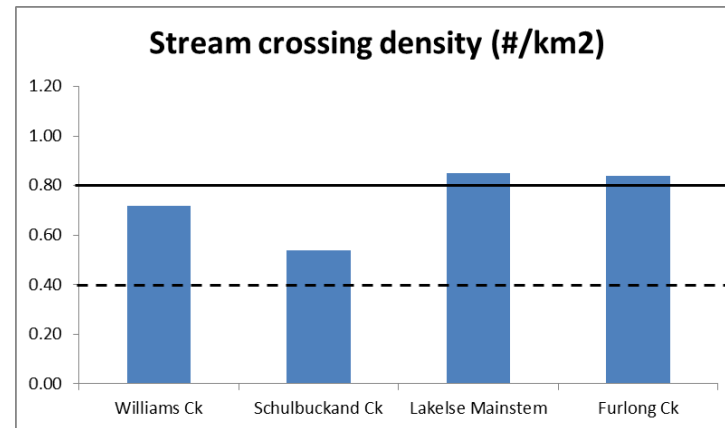
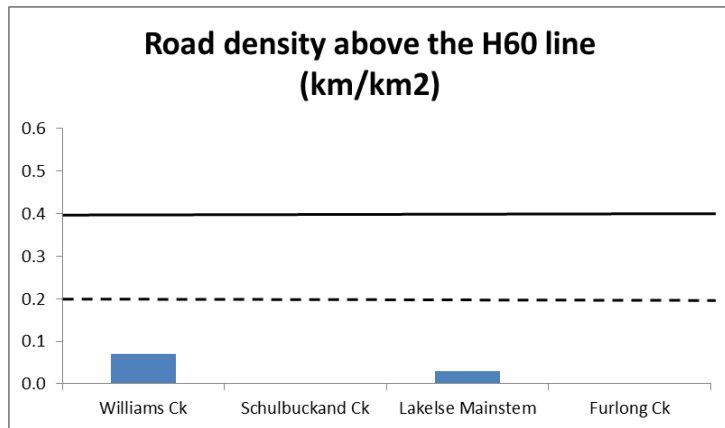
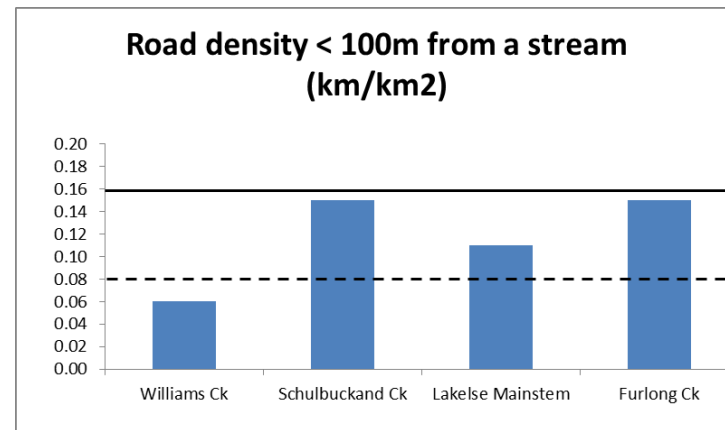
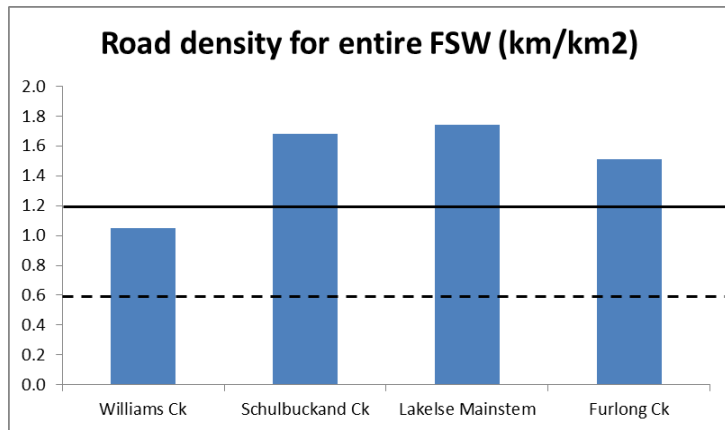
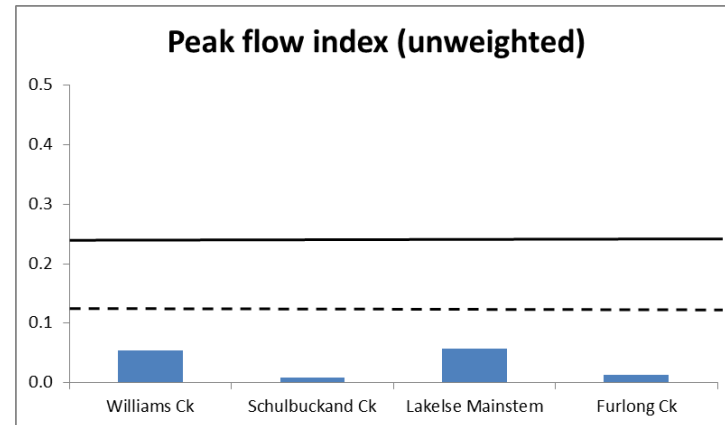
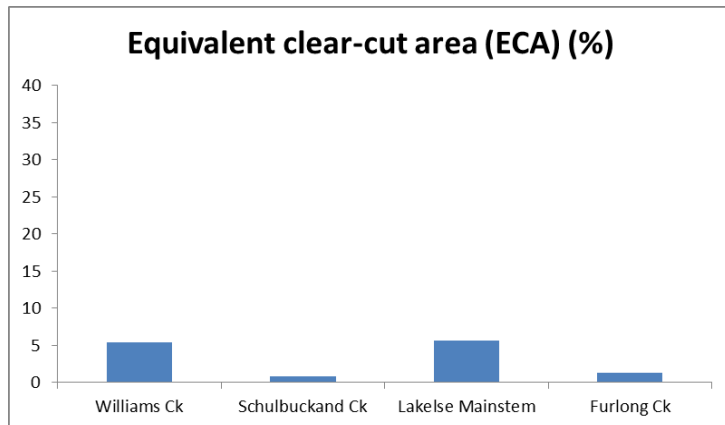

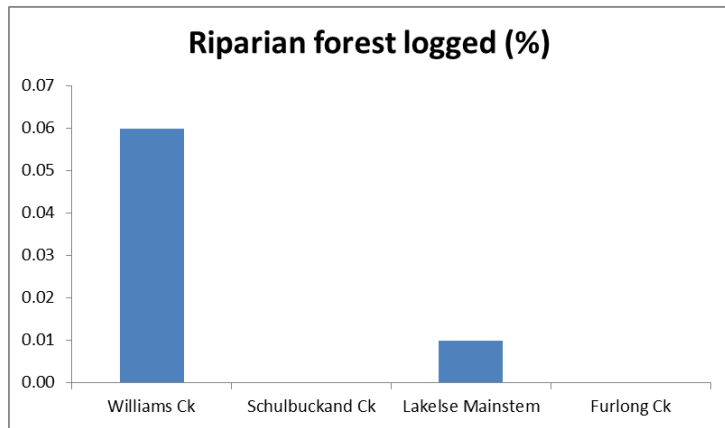


Tier I (remote sensed) habitat indicator metrics for Fisheries Sensitive Watersheds (FSW) in the Lakelse drainage – Dec. 2012.



———— BC Watershed Assessment Procedure (WAP) moderate risk rating, Score = 0.4

- - - - - BC Watershed Assessment Procedure (WAP) lower risk rating, Score = 0.2



———— BC Watershed Assessment Procedure (WAP) moderate risk rating, Score = 0.4)

- - - - - BC Watershed Assessment Procedure (WAP) lower risk rating, Score = 0.2)